Landcover Map for the Big Stone Wetland Management District

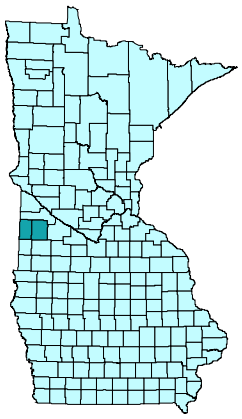

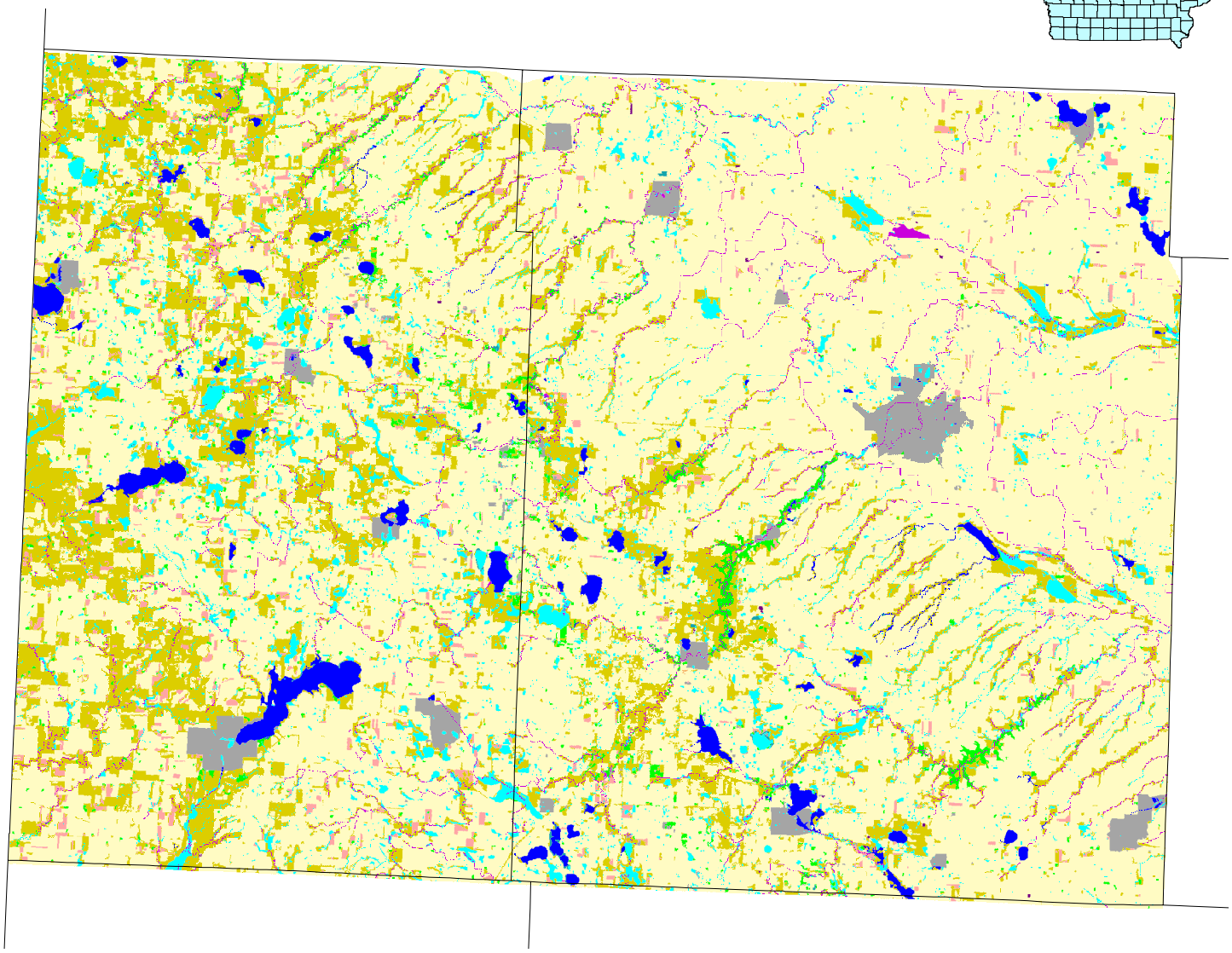

- HAYLAND
- CROPLAND
- BARREN
- SHRUB
- URBAN/DEVELOPED
- RIVERINE
- TREES
- GRASSLAND
- PERMANENT WATER
- EMERGENT WETLAND
- WOODED WETLAND

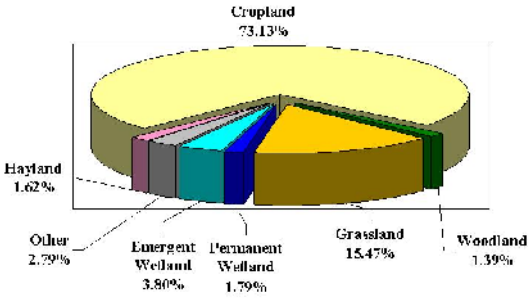

HAPET
Habitat And Population Evaluation Team